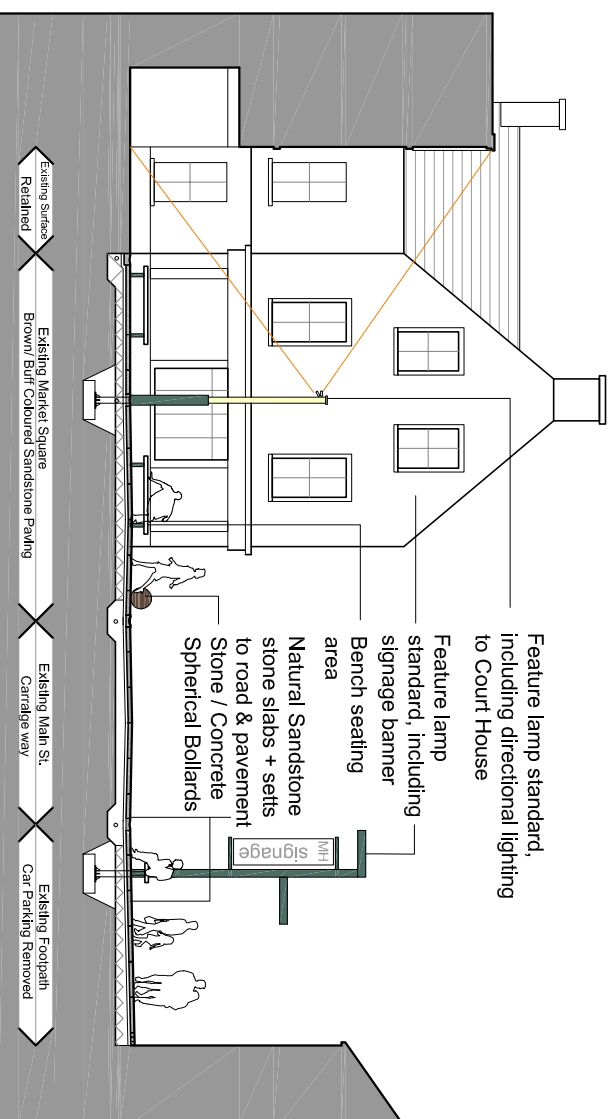
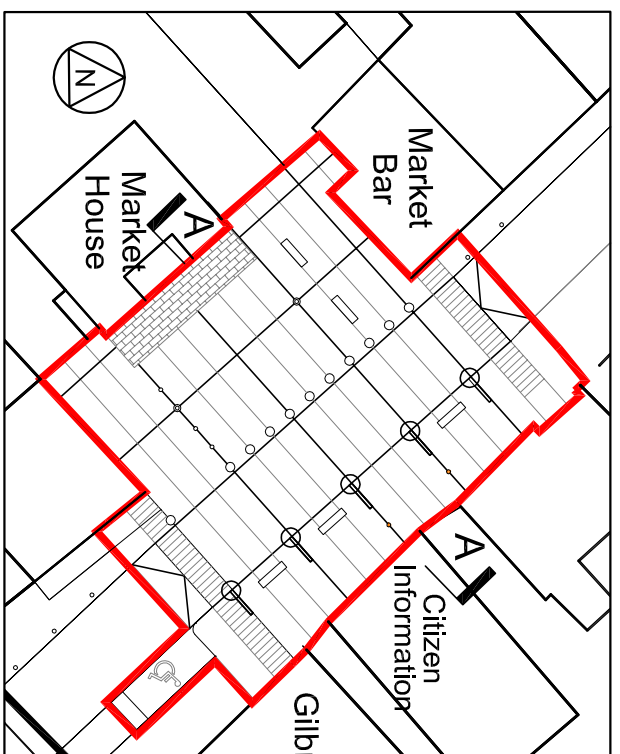


EXISTING SECTION A-A THROUGH MARKET SQUARE

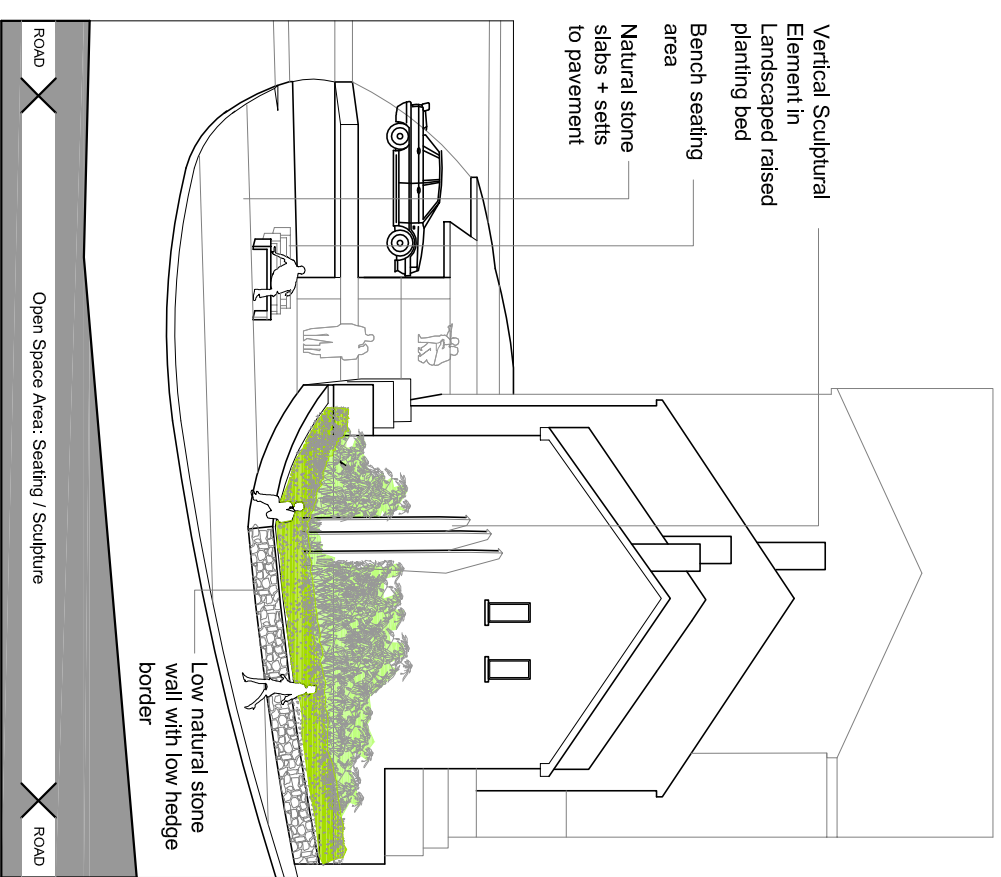


PROPOSED SECTION A-A THROUGH MARKET SQUARE

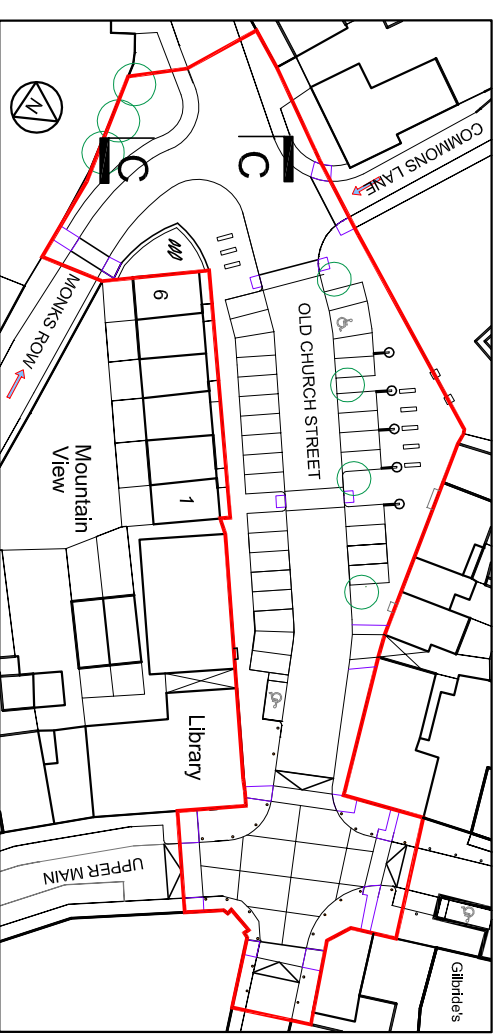


Area 2

KEY PLAN



PROPOSED SECTION A-A JUNCTION OF OLD CHURCH ROAD & MONKS ROW



KEY PLAN SCALE 1:1000

Area 1



Comhairle Chontae Leitrim
Leitrim County Council

SHERIDAN WOODS ARCHITECTS + URBAN PLANNERS

14 BAGGOT ST. LOWER, DUBLIN 2 TEL: 01 6764025 EMAIL: info@sheridanwoods.ie WEB: www.sheridanwoods.ie

CLIENT: LEITRIM COUNTY COUNCIL

PROJECT: MANORHAMLITON PRELIMINARY DESIGN OF PUBLIC REALM IMPROVEMENTS

TITLE: MARKET SQUARE SECTIONS + ELEVATIONS
OLD CHURCH STREET & JUNCTION WITH MONKS ROW - SECTIONS / ELEVATIONS

JOB NO.: 18019
DRAWING No.: S-014
REV.: --
DRAWN BY: SW
DATE: JUN'19
SHEET: A3
1:200