







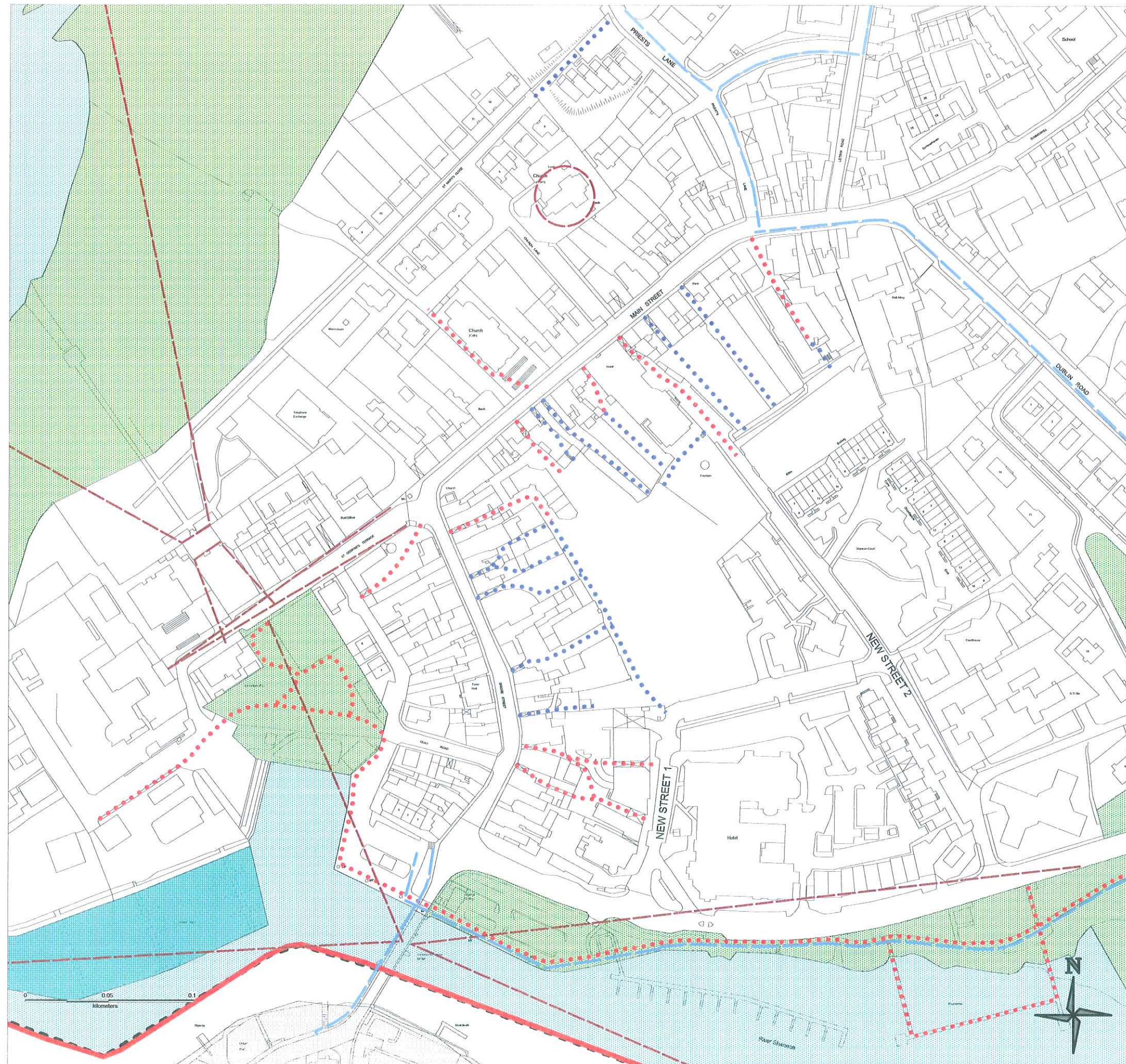


**AMENITY MAP 2 of 2
FOR CARRICK - ON-SHANNON**

Draft Local Area Plan 2010-2016

LEGEND

-  **Open Space & Amenity**
-  **Community Use**
-  **Riverside Development**
-  **River Navigation & Amenity**
-  **Existing Pedestrian Access**
-  **Potential Future Pedestrian Access**
-  **Proposed Cycle Routes**
-  **Views and Prospects**



CARRICK ON SHANNON AMENITY Map 2 of 2

Map 2b