


















- LEGEND:**
-  EIR cover
  -  MHCO Manhole circle cover
  -  MHRM Manhole rectangle cover
  -  GYO Gully cover
  -  HYDO Hydrant cover
  -  ESB box
  -  LP Light pole
  -  BL Bollard
  -  SP Signage pole
  -  BP Banner pole
  -  KT Top Kerb
  -  KC Channel Kerb
  -  WB Wall Bottom
  -  TXTP Tactile to uncontrolled crossing
  -  BP Back Path
  -  BG Building Ground
  -  GT Existing Tree



General Notes:  
This drawing is copyright to ddbArchitects.  
All dimensions are in millimeters.

Revisions:	Date:
A	
B	
C	
D	
E	
F	
G	
H	
I	
J	



St. Catherine's Hall  
Catherine Street  
Waterford City  
X91 RXP9, Ireland.  
+353 (0)51 858121  
info@dhbarchitects.ie  
www.dhbarchitects.ie



Project: Carrick Destination Towns	Stage: Part 8 Planning
Client: Leitrim County Council	Project No.: 20-03-CDT
	Date: 27-05-2021
Drawing Title: Topographic Survey Plan (1/2)	Drawing No.: 2001
Scale A1: 1:200	Revision: 01
Drawn by: dhb	Approved by: dhb